




























LEGEND

- | | | | |
|---|---|---|-----------------------|
|  | Hikers, Horses & Bicycles
(Bicycles Not Permitted Elsewhere) |  | Information |
|  | Hikers & Horses (Fire Road) |  | Telephone |
|  | Hikers & Horses (Narrow Gauge) |  | Drinking Water |
|  | Hikers Only |  | Picnic |
|  | Mileage Between Points |  | Reservable Picnic |
|  | Skyline National Trail and/or |  | Archery |
|  | Bay Area Ridge Trail |  | Reservable Group Camp |
|  | Paved Road |  | Amphitheater |
|  | Creek or Stream |  | Swimming Pool |
|  | Reservoir |  | Play Area |
|  | Parking |  | Peak |
|  | Equestrian Parking |  | Bus Stop |
| | |  | Footbridge |

