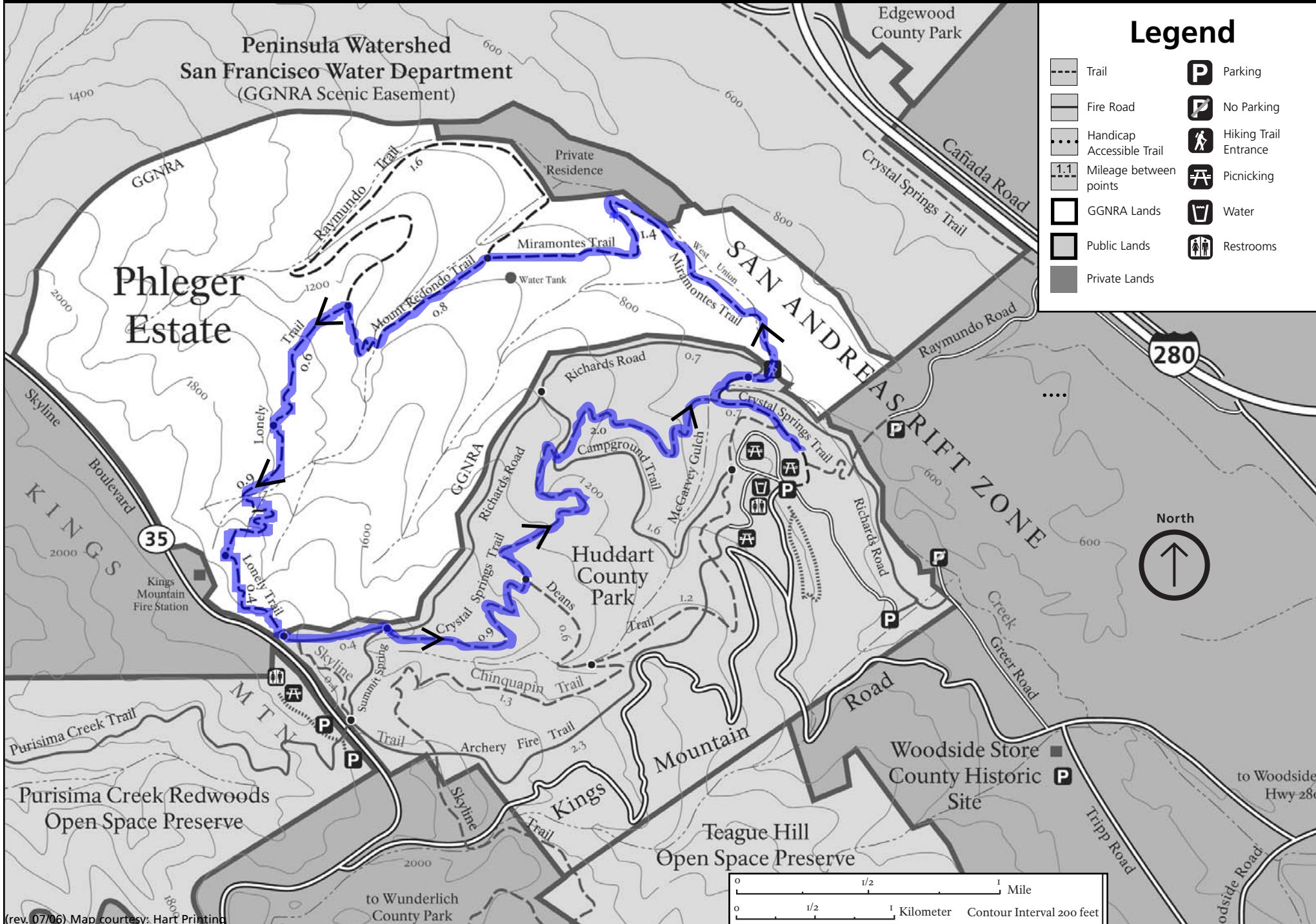


Phleger Estate Trail Map

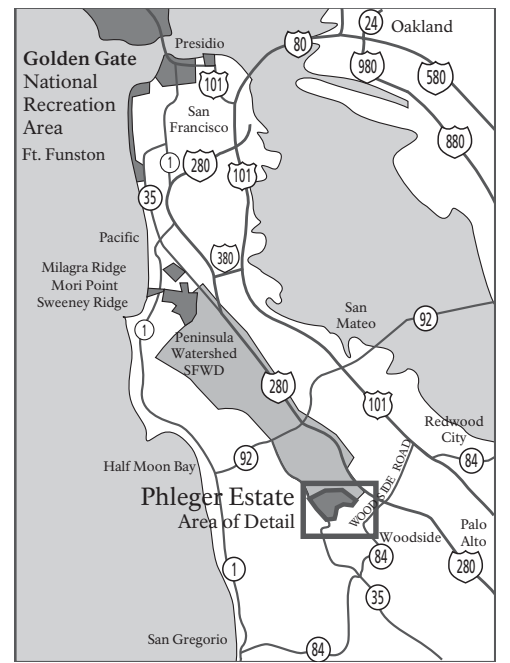
National Park Service
U.S. Department of the Interior

Golden Gate
National Recreation Area



Legend

- Trail
- Fire Road
- Handicap Accessible Trail
- Mileage between points
- GGNRA Lands
- Public Lands
- Private Lands
- Parking
- No Parking
- Hiking Trail Entrance
- Picnicking
- Water
- Restrooms

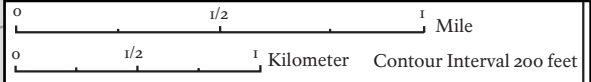


Directions

The Phleger Estate, an area of the Golden Gate National Parks, is reached via Huddart County Park in the town of Woodside. From Highway 280, exit at Highway 84 (Woodside Road) and proceed west through Woodside for 1.7 miles, then bear right on Kings Mountain Road for 1.5 miles. The Huddart Park entrance is on the right. Park at the first parking lot, immediately past the entrance station. Huddart Park charges an entrance fee.

Just east of the parking lot is a signed trailhead. Descend on the Crystal Springs Trail to Richards Road Trail. The entry point to the Phleger Estate and Woodside trails is just north of McCarvey Gulch.

Trails are open to hikers and equestrians.



(rev. 07/06) Map courtesy: Hart Printing